

Please do not pick the flowers so others can discover them too!

Salt Fork State Park

14755 Cadiz Road
Lore City, Ohio 43755-9602
(740) 439-3521 - Park Office
(740) 432-1508 - Camp Office

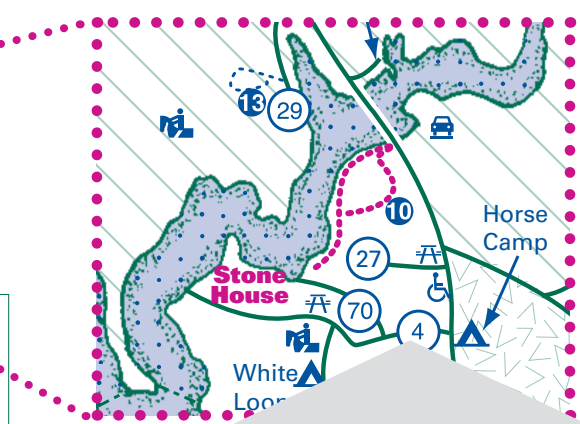
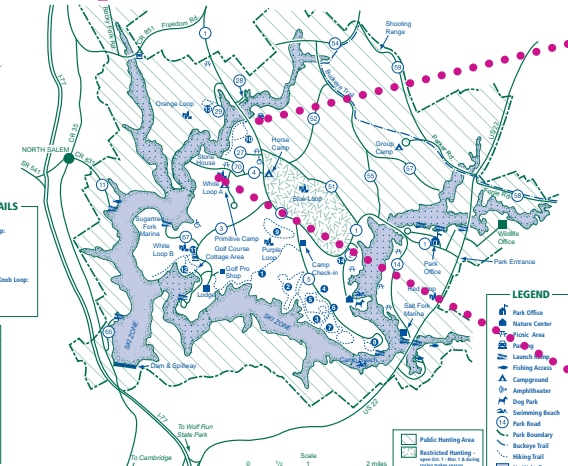
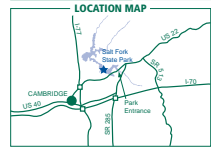
Salt Fork State Park Lodge
P.O. Box 7
Cambridge, Ohio 43725-0007
(740) 439-2751 - Lodge Office
1-800-282-7275 - Reservations

- HIKING TRAILS**
- 1. Skunkbush - 2 mi.
 - 2. Gave's Glens - 2 mi.
 - 3. Deer Run - 1.5 mi.
 - 4. Owlbrook - 0.5 mi.
 - 5. Sunnyside Brook Nature - 0.7 mi.
 - 6. Forest Court Nature - 0.2 mi.
 - 7. Valley Brook Loop - 1 mi.
 - 8. Beach Point Loop - 1 mi.
 - 9. Anselmy Trail - 1 mi.
 - 10. Stone House Loop - 1.8 mi.
 - 11. Margens Brook Loop - 0.8 mi.
 - 12. Pine Crest Loop - 1 mi.
 - 13. Hawk's Cave - 0.5 mi.
 - 14. Snowmobile Only

BRIDLE TRAILS

- 1. Access from Stone Camp
- 2. Blue Loop - 12 mi.
- 3. Purple Loop - 12 mi.
- 4. Orange Loop - 16 mi.
- 5. White Loop - 11 mi.
- 6. Access from Margens Brook Loop
- 7. White Loop B - 11 mi.
- 8. Access from Rte 22
- 9. Red Loop - 8 mi.

LOCATION MAP



Salt Fork
LODGE & CONFERENCE CENTER

Stonehouse Trail
wildflower
WALK

The Stonehouse trail is one of the most scenic trails at Salt Fork in the Spring! Take some time on the trail to search and identify these wildflowers growing on your adventure to the Stonehouse.

Did you find a wildflower growing that is not on this list? Capture a picture of it and stop by the front desk to compare it to the ODNR Wildflower Guide and identify your finding!



Dutchmans Britches



Trillium

BONUS SIGHTINGS on the Stonehouse Trail!

Bald Cypress Knees

Hint: look for a small path to the lake

Root Cellar

Hint: Venture just beyond the Stonehouse to see the hand carved root cellar made without support beams



Blue Eyed Mary



Toadshade Trillium



Trout Lily



Bluets



Phlox